



KITTITAS COUNTY COMMUNITY DEVELOPMENT SERVICES

411 N. Ruby St., Suite 2, Ellensburg, WA 98926

CDS@CO.KITTITAS.WA.US

Office (509) 962-7506

"Building Partnerships – Building Communities"

PARCEL COMBINATION APPLICATION

(The process of combining two or more parcels, per KCC Title 16)

Please type or print clearly in ink. Attach additional sheets as necessary. Pursuant to KCC 15A.03.040, a complete application is determined within 28 days of receipt of the application submittal packet and fee. The following items must be attached to the application packet.

REQUIRED ATTACHMENTS

Note: a separate application must be filed for each combination request.

- *B Unified Site Plan of existing lot lines and proposed lot lines with distances of all existing structures, access points, well heads and septic drainfields.
- KB Signatures of all property owners.
- KB Legal descriptions of the proposed lots.
- KB Project narrative description including at minimum the following information: project size, location, water supply, sewage disposal and all qualitative features of the proposal; include every element of the proposal in the description.
- Tax Receipt (full-year taxes must be paid in full)
- W/A SEPA Checklist (if not exempt per KCC 15.04 or WAC 197-11-800)
 - o Please pick up a copy of the SEPA Checklist if required

OPTIONAL ATTACHMENTS

- An original survey of the current lot lines. (Please do not submit a new survey of the proposed adjusted or new parcels until after preliminary approval has been issued.)
- Assessor Compas Information about the parcels.

APPLICATION FEE:

\$550.00 Community Development Services

\$150.00 Public Works

\$700.00 Total fees due for this application (Check made payable to KCCDS)

FOR STAFF USE ONLY

APPLICATION RECEIVED BY:
(CDS STAFF SIGNATURE)

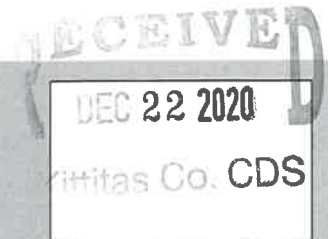
x Molly Rockwell

DATE:

12/22/20

RECEIPT #

CD20-03589



DATE STAMP HERE

COMMUNITY PLANNING • BUILDING INSPECTION • PLAN REVIEW • ADMINISTRATION • PERMIT SERVICES • CODE ENFORCEMENT

FORM LAST REVISED: 03-30-2020

Page 1 of 3

9. Existing and Proposed Lot Information:

Original Parcel Numbers & Acreage

New Acreage (1 parcel number per line)

(Survey Vol. ____, Pg ____)

960837 (20-14-23052-0004) 0.46 Ac.

1.04 Ac.

960838 (20-14-23052-0005) 0.58 Ac.

APPLICANT IS: OWNER PURCHASER LESSEE OTHER

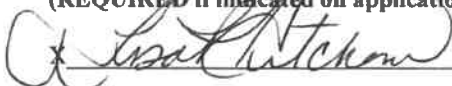
AUTHORIZATION

10. Application is hereby made for permit(s) to authorize the activities described herein. I certify that I am familiar with the information contained in this application, and that to the best of my knowledge and belief such information is true, complete, and accurate. I further certify that I possess the authority to undertake the proposed activities. I hereby grant to the agencies to which this application is made, the right to enter the above-described location to inspect the proposed and or completed work.

All correspondence and notices will be transmitted to the Land Owner of Record and copies sent to the authorized agent or contact person, as applicable.

Signature of Authorized Agent:
(REQUIRED if indicated on application)


Date:



12/22/20

Signature of Land Owner of Record
(Required for application submittal):

Date:



12/22/20

Treasurer's Office Review

Tax Status: _____ By: _____ Date: _____

Kittitas County Treasurer's Office

COMMUNITY DEVELOPMENT SERVICES REVIEW

Deed Recording Vol. ____ Page ____ Date _____ **Survey Required: Yes ____ No ____
Card #: _____ Parcel Creation Date: _____
Last Split Date: _____ Current Zoning District: _____
Preliminary Approval Date: _____ By: _____
Final Approval Date: _____ By: _____